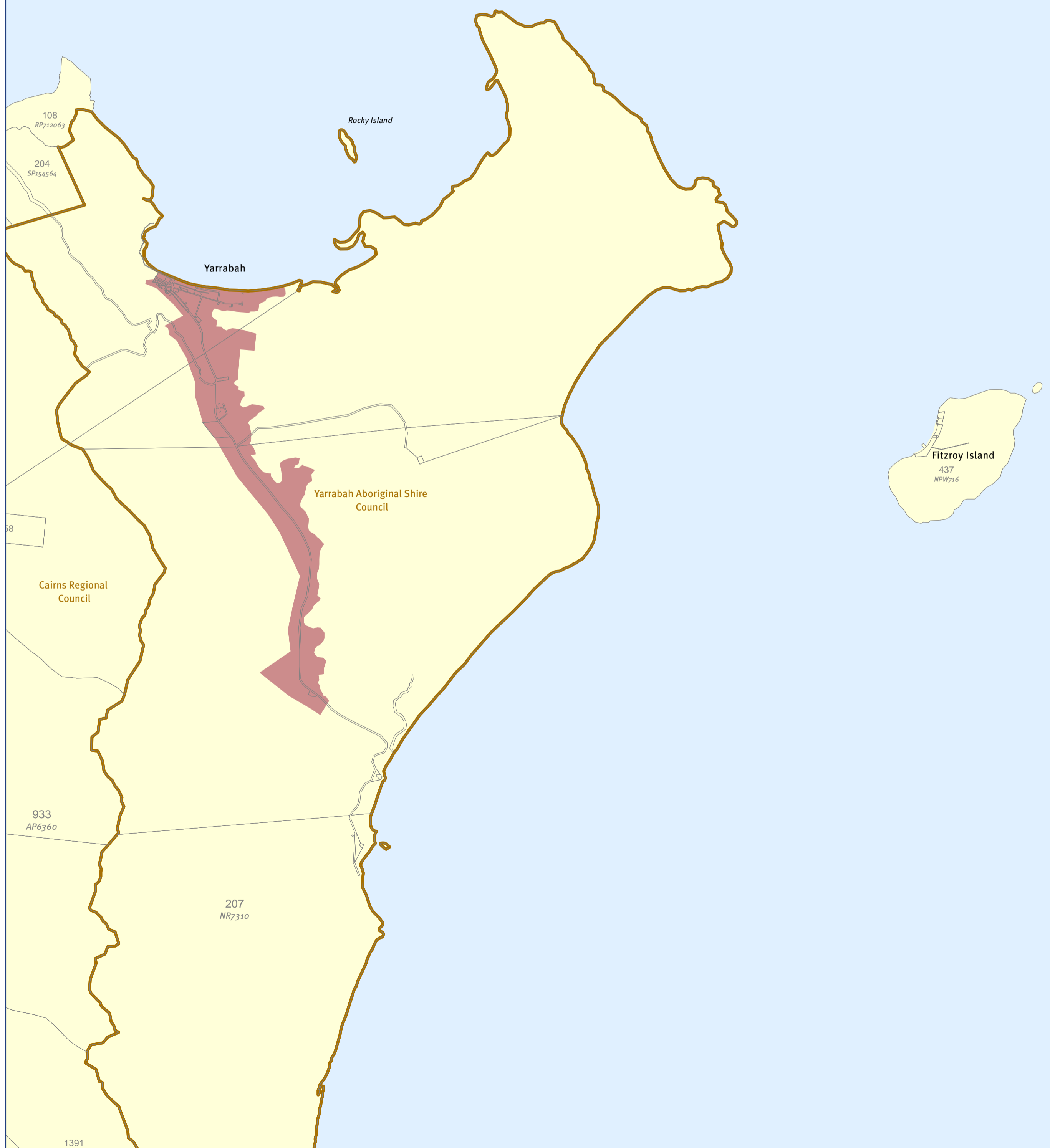


# Map FNQ RP 11

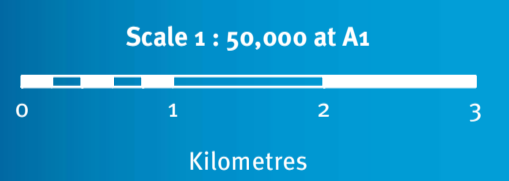
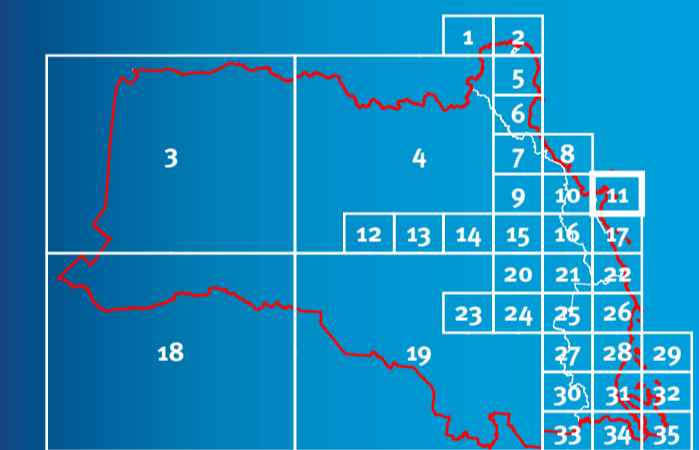
## Map legend

- Urban Footprint \*
- Rural Living Area \*
- Regional Landscape and Rural Production Area \*
- Digital Cadastral Database (DCDB) August 2008
- Local Government Areas
- FNQ Regional Plan Boundary

\* For the planning intent of these areas refer to the FNQ Regional Plan 2009-2031



## Location Diagram



Lamberts Conformal Conic Projection  
 Central Meridian: 145.50  
 Standard Parallel 1: -14.00  
 Standard Parallel 2: -26.00  
 Latitude Of Origin: -30.00  
 Geocentric Datum of Australia 1994 (GDA94)

All the information contained within the mapping is derived from the Digital Cadastral Database (DCDB), August 2008, as supplied to the Department of Infrastructure and Planning by the Department of Natural Resources and Water.

While every care is taken to ensure the accuracy of this product the Department of Infrastructure and Planning and the Department of Natural Resources and Water make no representations or warranties about the accuracy, reliability, completeness or suitability for any particular purpose and disclaims all responsibility and all liability (including without limitation, liability in negligence) for all expenses, losses, damages (including indirect or consequential damage) and costs you may incur as a result of the product being inaccurate or incomplete in any way or for any reason.

Copyright the State of Queensland 2009  
 Version: February 2009